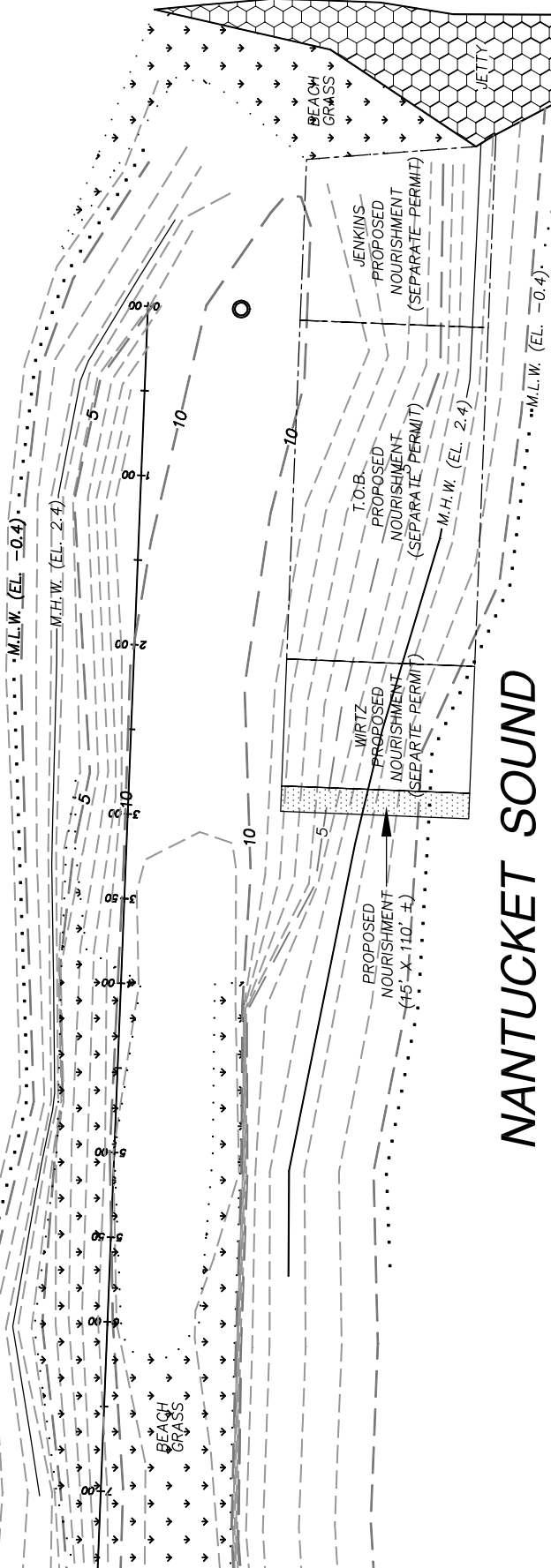
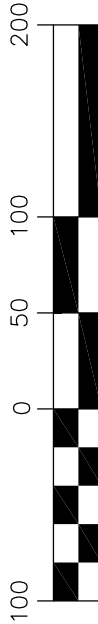


SEAPUIT RIVER

NANTUCKET SOUND

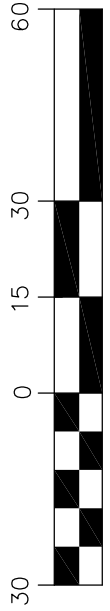


NOURISHMENT PLAN VIEW
SCALE: 1" = 100'



*25:1 RECOMMENDED
**14:1 RECOMMENDED

NOURISHMENT SECTION
SCALE: 1" = 30'



ELEVATIONS SHOWN ARE
IN NGVD 29.

SHEET 4 OF 4
RICHARD P. CALLAHAN, TR.
SEAPUIT REALTY TRUST
FOR MAINTENANCE DREDGING
IN THE SEAPUIT RIVER
AT 177 SEAPUIT RIVER ROAD
OSTERVILLE, MA
FEBRUARY 1, 2011
SULLIVAN ENGINEERING, INC.
OSTERVILLE, MA