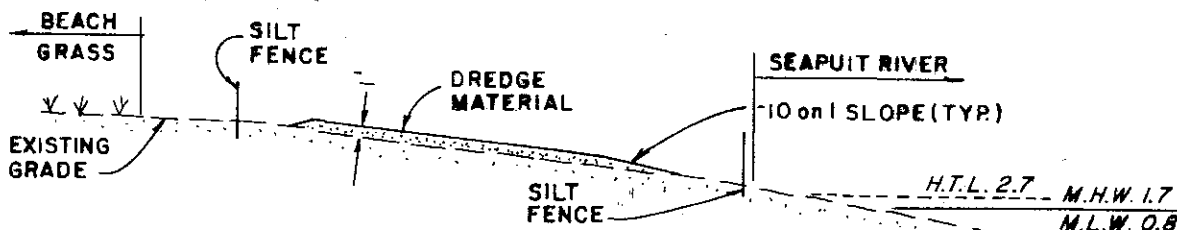



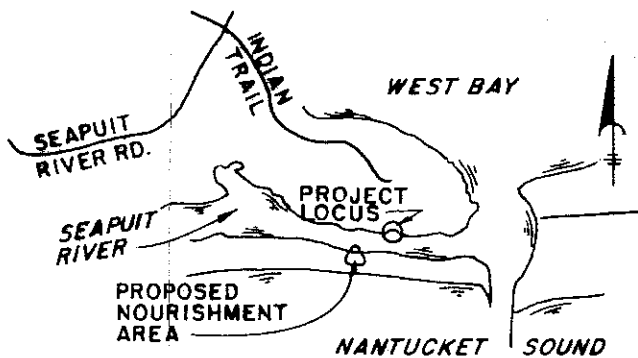
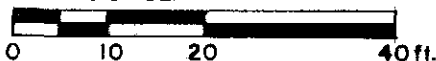
NOURISHMENT PLAN

SCALE: 1" = 80'



SECTION C-C

SCALE: 1" = 20'



LOCUS PLAN

SCALE: 1" = 1800'



SHEET 4 of 4
JAMES P. MILLS
1 INDIAN TRAIL
OSTERVILLE, MASS.
FOR DREDGING & PIER MODIFICATIONS
IN THE SEAPUIT RIVER
JULY 6, 2007
SULLIVAN ENGINEERING INC.
OSTERVILLE, MASS

REVISION 7/31/07 ADDED HIGH TIDE LINE (H.T.L.)

85