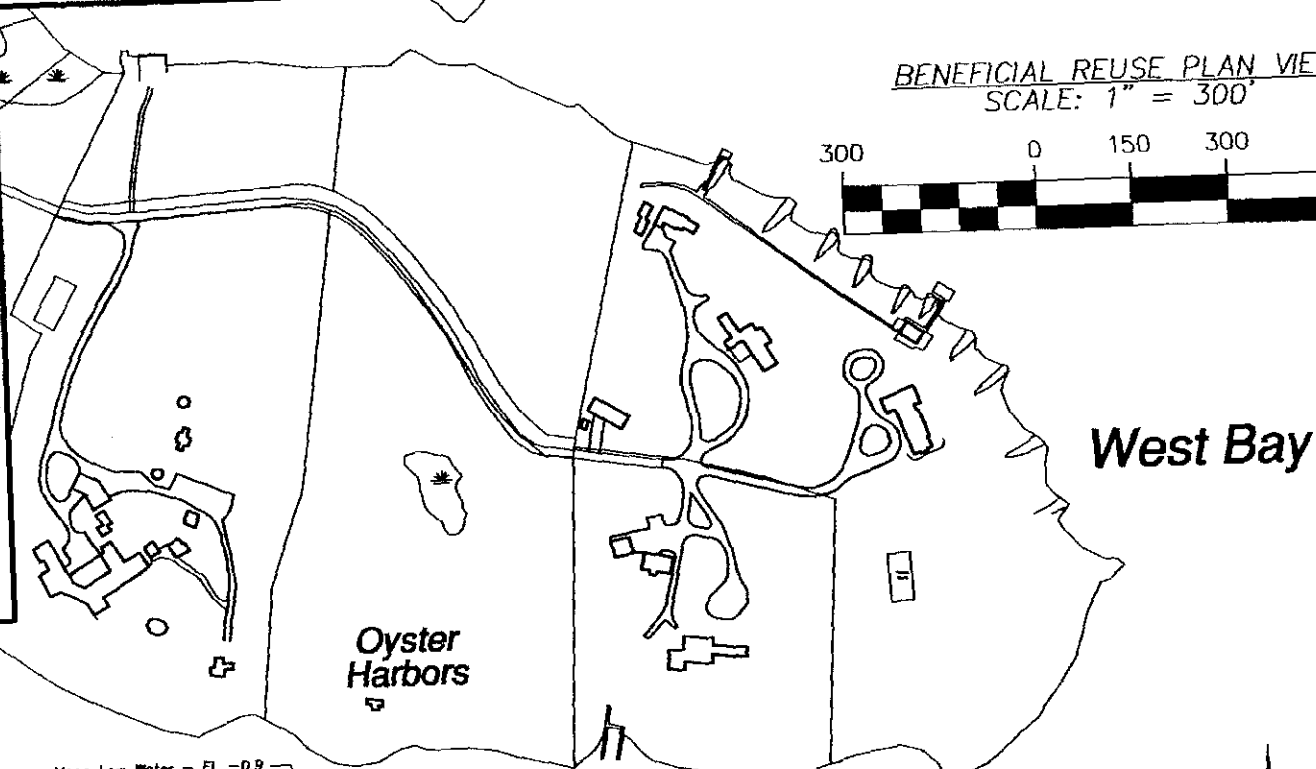



SHEET 3 OF 4
 YASMINE REALTY LIMITED
 C/O BOSTON PROJECTS, INC.
 160 FEDERAL STREET
 BOSTON, MA 02110
 FOR DREDGING AT 253 SEAPUIT
 RIVER ROAD, OSTERVILLE, MA.
 MAY, 29, 2007
 SULLIVAN ENGINEERING, INC.
 OSTERVILLE, MASS.

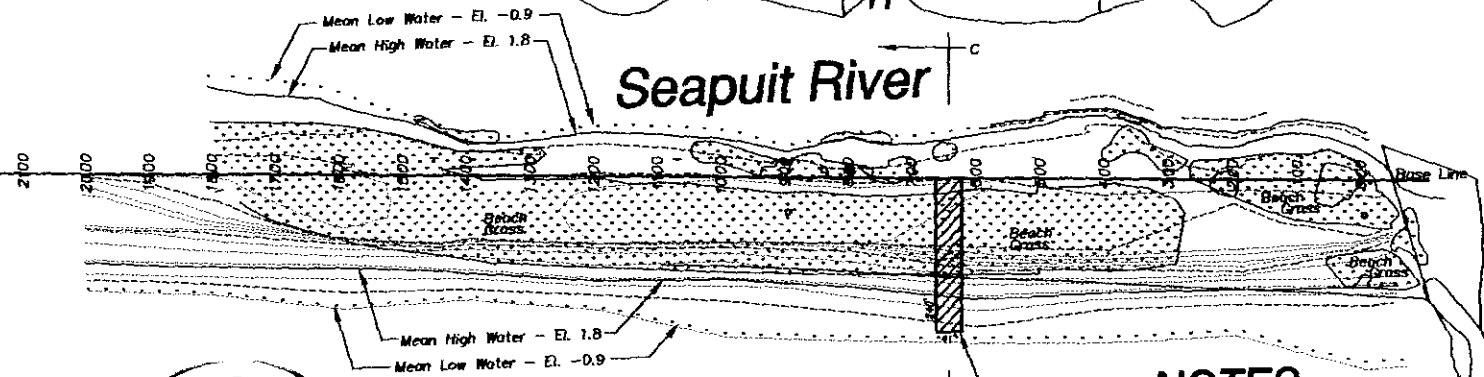
BENEFICIAL REUSE PLAN VIEW
 SCALE: 1" = 300'



West Bay

Oyster Harbors

Seapuit River



Nantucket Sound

NOTES

- 1.) The limits of Beach Grass, Saltmarsh, and contours North of the Base Line are from an on the ground survey performed in Sept. 2003.
- 2.) The contours South of the Base Line are from an on the ground survey performed in Jan. 2006.
- 3.) The contours shown are based on N.G.V.D. 29 datum.

